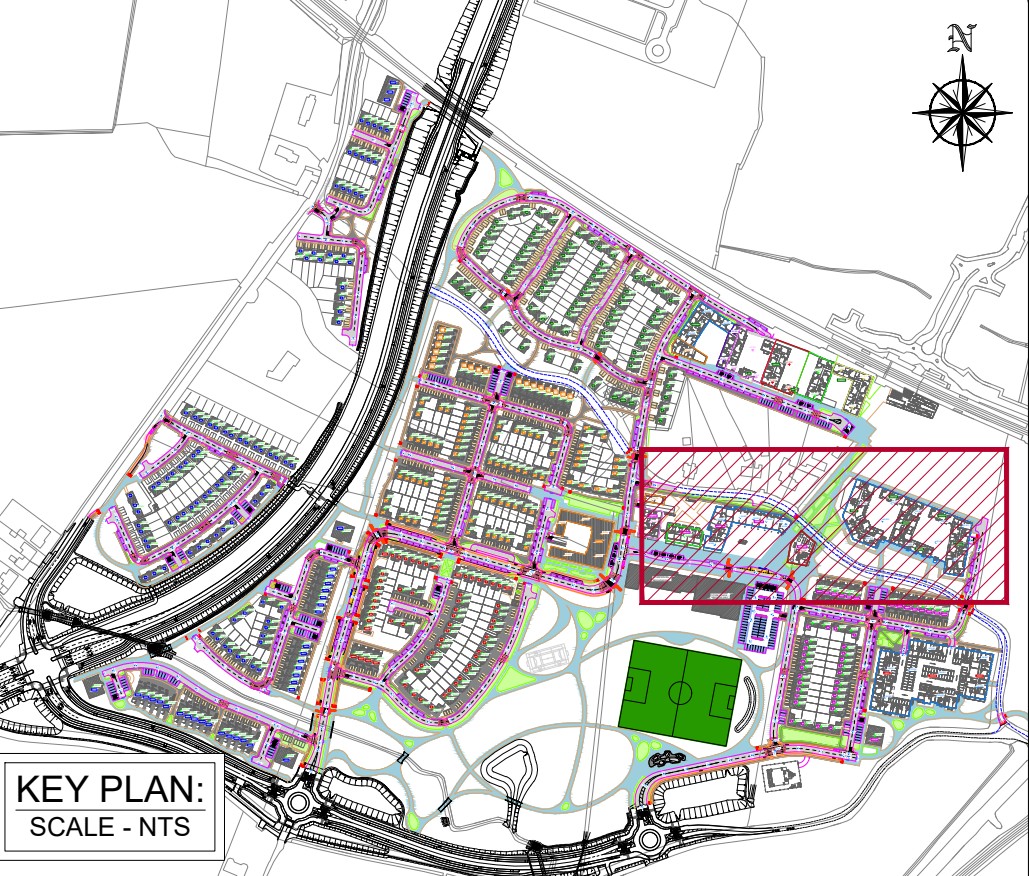


This drawing is produced using the Irish Transverse Mercator (ITM) / Irish Grid Geographic Coordinate System

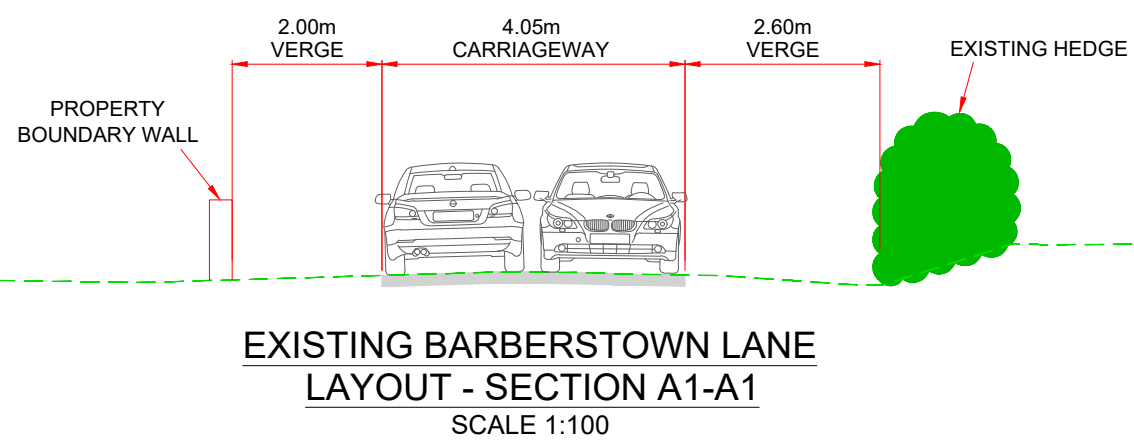
A1



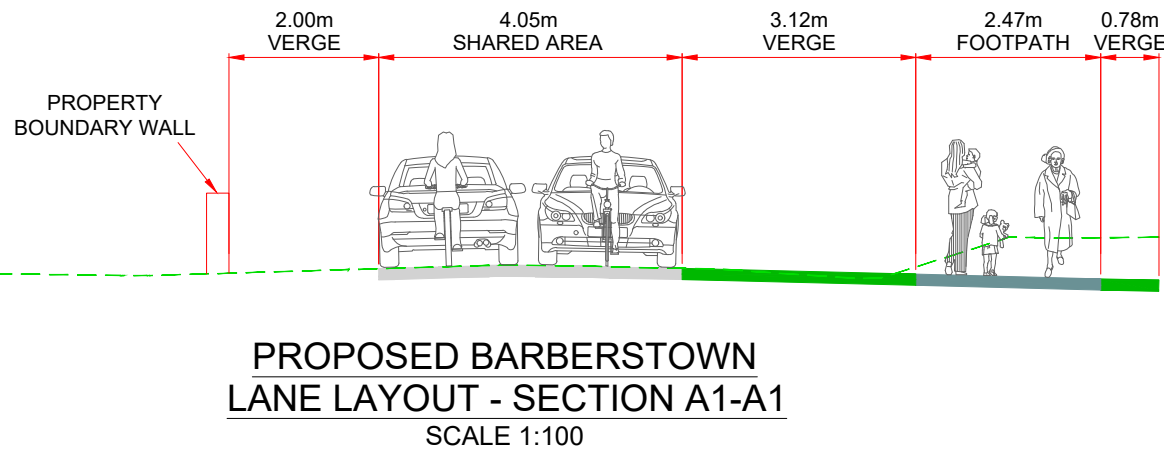
KEY PLAN:
SCALE - NTS

LEGEND:

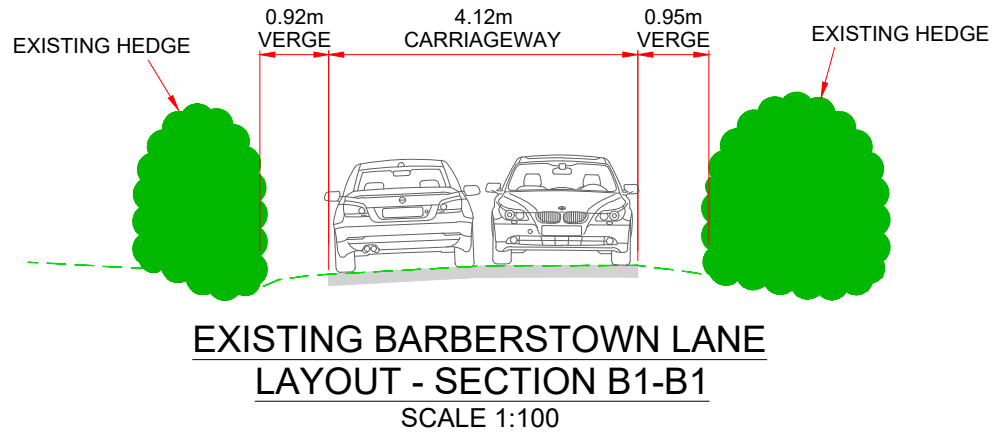
- PROPOSED CARRIAGEWAY
- PROPOSED PEDESTRIAN FOOTPATH
- PROPOSED CYCLETRACK/ CYCLE LANE
- PROPOSED SHARED PEDESTRIAN AND CYCLIST PATH
- PROPOSED RAISED TABLE
- PROPOSED GRASS VERGE / LANDSCAPED AREA
- PROPOSED ON CURTLIAGE CAR PARKING SPACES
- PROPOSED ON STREET CAR PARKING SPACES
- PROPOSED BUS STOP



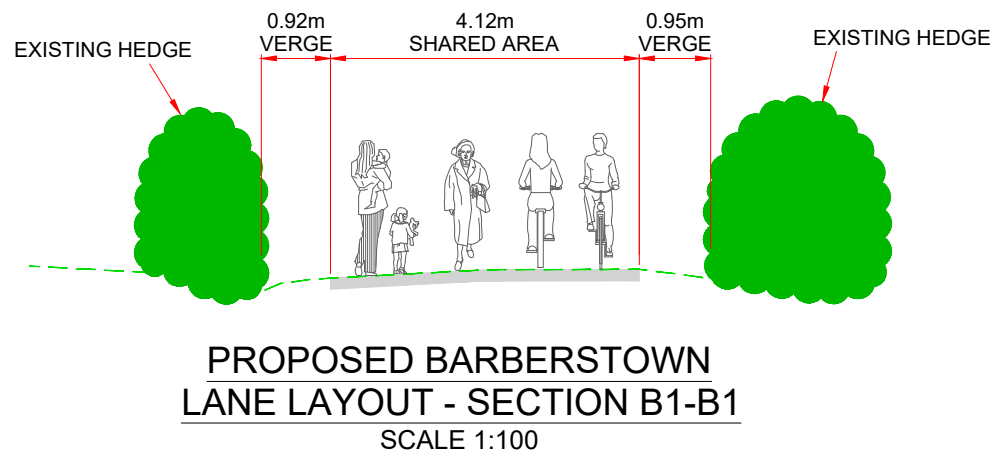
EXISTING BARBERSTOWN LANE LAYOUT - SECTION A1-A1
SCALE 1:100



PROPOSED BARBERSTOWN LANE LAYOUT - SECTION A1-A1
SCALE 1:100



EXISTING BARBERSTOWN LANE LAYOUT - SECTION B1-B1
SCALE 1:100



PROPOSED BARBERSTOWN LANE LAYOUT - SECTION B1-B1
SCALE 1:100

| | | | |
|----------|--------------|----------|----------|
| P01 | FOR PLANNING | CP | 28.06.22 |
| Revision | Description | Initials | Date |

Clifton Scannell Emerson Associates

Clifton Scannell Emerson Associates Limited
Consulting Engineers,
3rd Floor The Highline,
Bakers Point, Pottery Road,
Dun Laoghaire, Co. Dublin,
Ireland, A96 KW29

T: +353 1 288 5006
F: +353 1 283 3466
E: info@csea.ie
W: www.csea.ie

Client: ALANNA HOMES AND ALCOVE IRELAND FOUR LIMITED

Project: BARNHILL GARDEN VILLAGE STRATEGIC HOUSING DEVELOPMENT (SHD)

Dwg. Title: INTERNAL ROAD LAYOUT & SECTIONS - SHEET 8 OF 8 BARBERSTOWN LANE NORTH

Drawn By: AW Date: JULY 2022

Checked by: CP Scale: PLAN = 1:500 @ A1

Dwg. Progress: PLANNING

Dwg. No.: 16_053_017